

PNGRB: City Gas Distribution Licence Karnataka 10.18 Kalaburagi and Vijayapura Districts



पेट्रोलियम एवं प्राकृतिक गैस विनियामक बोर्ड
Petroleum and Natural Gas Regulatory Board
प्रथम-तल, वर्ल्ड ट्रेड सेंटर, बाबर रोड, नयी दिल्ली - 110001
1st Floor, World Trade Centre, Babar Road, New Delhi – 110001

PNGRB/CGD/BID/10/2018/GA/10.18/Schedule-D

24th April 2019

To

Consortium of AG&P LNG Marketing Pte. Ltd. &
Atlantic Gulf & Pacific Company of Manila Inc.,
1005, 10th Floor, Ambadeep Building,
14, Kasturba Gandhi Marg, New Delhi – 110001
(Kind Attn: Shri PPG Sarma, Director)

Subject: Grant of Authorisation to Consortium of AG&P LNG Marketing Pte. Ltd. & Atlantic Gulf & Pacific Company of Manila Inc. for development of City Gas Distribution Network in the Geographical Area of Kalaburagi and Vijayapura Districts (GA 10.18).

Sir,

With reference to submission of Performance Bank Guarantee for Rs. 33 crore vide your letter dated 15.04.2019, as per the requirement under Regulation 10 (1) of the Petroleum and Natural Gas Regulatory Board (Authorizing Entities to Lay, Build, Operate or Expand City or Local Natural Gas Distribution Networks) Regulations, 2008, please find enclosed authorization in Schedule D for the GA of **Kalaburagi and Vijayapura Districts** in duplicate.

2. The tariff applicability is as per the Judgement of Hon'ble Supreme Court of India in the SLP No. 22273 of 2012.

3. You are requested to put your stamp & signature on each page of the document and return one copy, within 7 days of receipt of this communication, to the PNGRB for records.

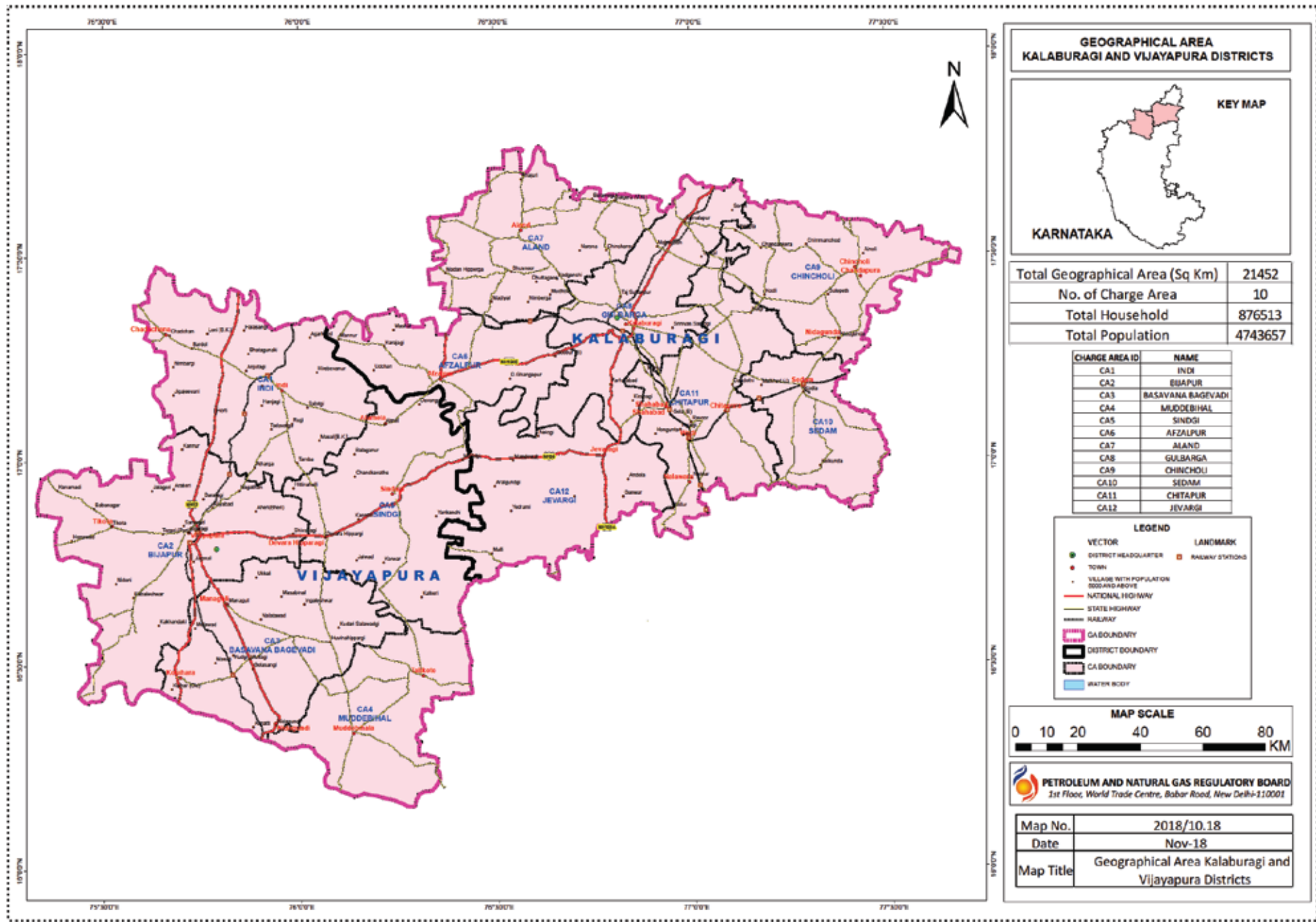
4. The enclosed authorization issues with the approval of the Board.

Yours faithfully,

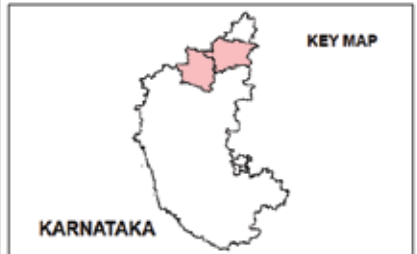
Arvind Kumar
(Additional Adviser)

Encl: As above

अरविन्द कुमार
ARVIND KUMAR
अपर सलाहकार
Additional Adviser
पेट्रोलियम और प्राकृतिक गैस विनियामक बोर्ड
Petroleum & Natural Gas Regulatory Board
प्रथम तल, वर्ल्ड ट्रेड सेंटर
1st Floor, World Trade Centre
बाबर रोड, नयी दिल्ली-110001
Babar Road, New Delhi-110001



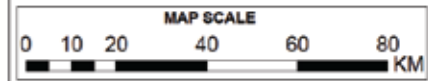
**GEOGRAPHICAL AREA
KALABURAGI AND VIJAYAPURA DISTRICTS**



Total Geographical Area (Sq Km)	21452
No. of Charge Area	10
Total Household	876513
Total Population	4743657

CHARGE AREA ID	NAME
CA1	INDI
CA2	BIJAPUR
CA3	BASAVANA BAGEVADI
CA4	MUDDIBHAL
CA5	SINDGI
CA6	AFZALPUR
CA7	ALAND
CA8	GULBARGA
CA9	CHINCHOLI
CA10	SEDAM
CA11	CHITAPUR
CA12	JEVARGI

LEGEND	
VECTOR	LANDMARK
● DISTRICT HEADQUARTER	■ RAILWAY STATIONS
● TOWN	
● VILLAGE WITH POPULATION 1000 AND ABOVE	
— NATIONAL HIGHWAY	
— STATE HIGHWAY	
— RAILWAY	
▭ GAO BOUNDARY	
▭ DISTRICT BOUNDARY	
▭ CAO BOUNDARY	
▭ WATER BODY	



PETROLEUM AND NATURAL GAS REGULATORY BOARD
1st Floor, World Trade Centre, Babar Road, New Delhi-110001

Map No.	2018/10.18
Date	Nov-18
Map Title	Geographical Area Kalaburagi and Vijayapura Districts